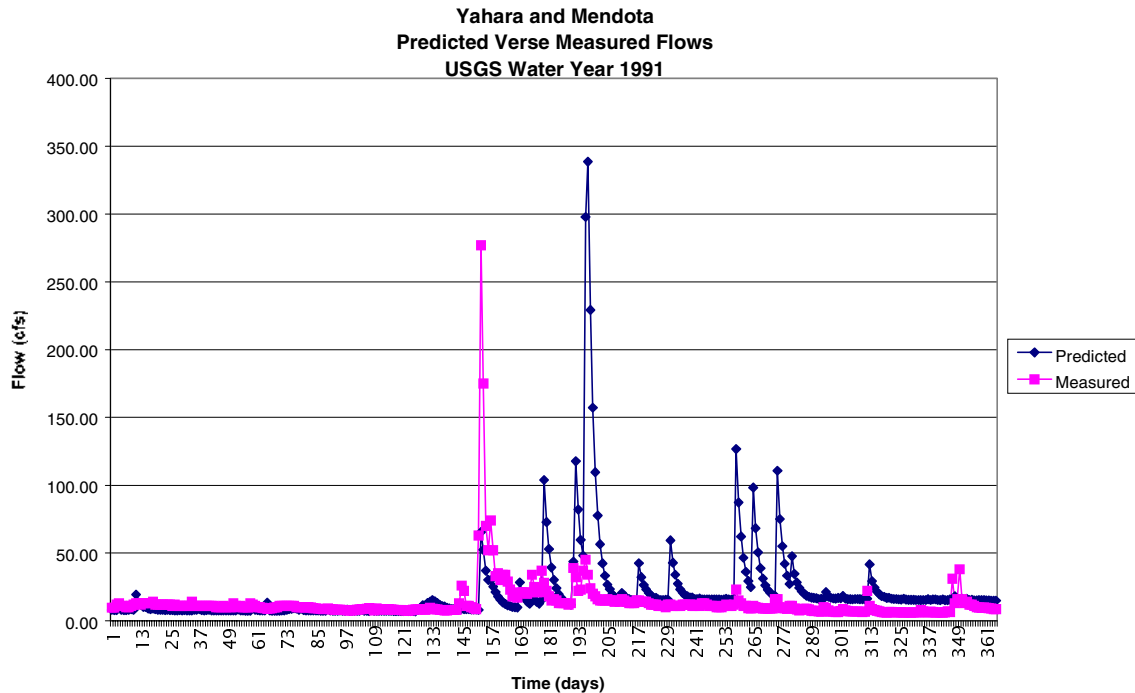
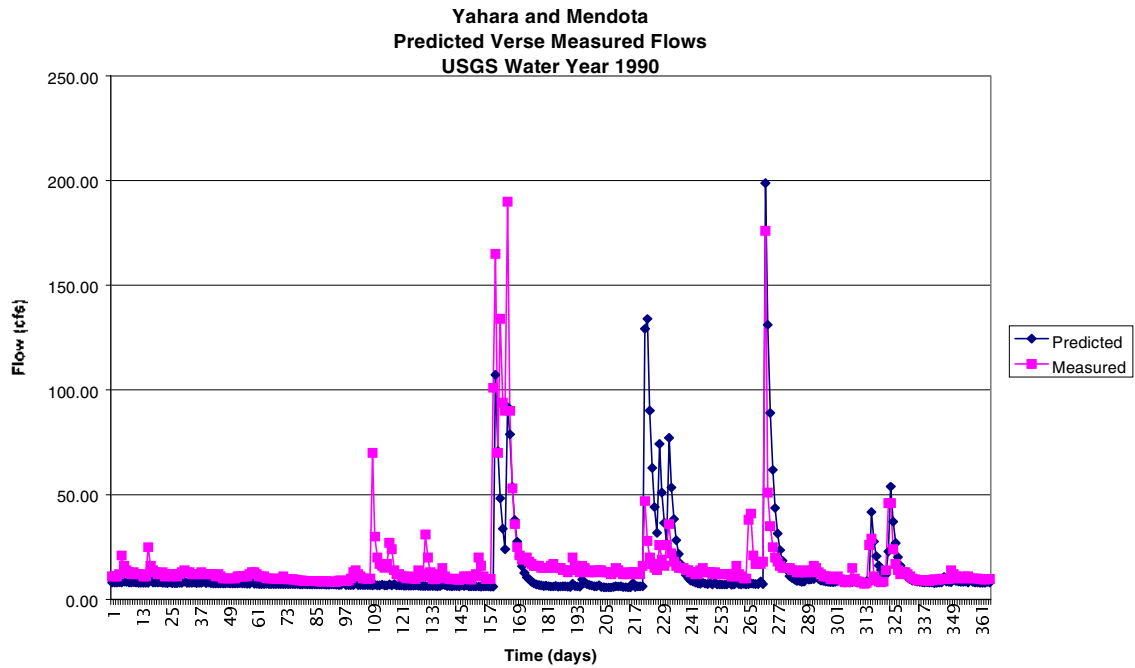
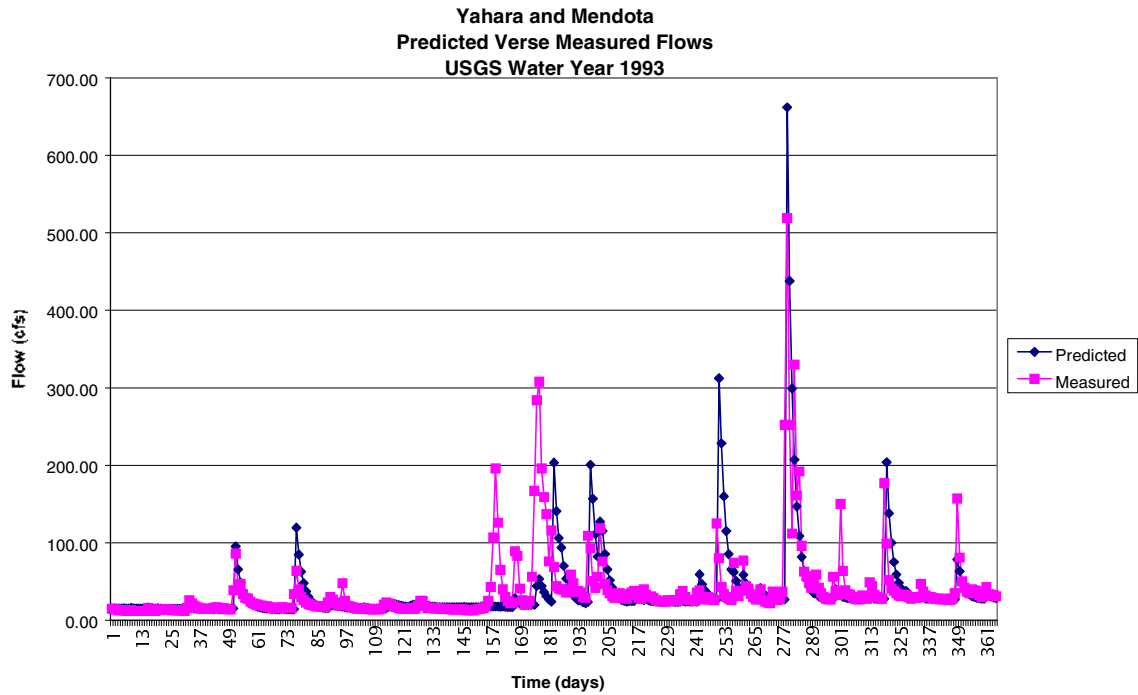
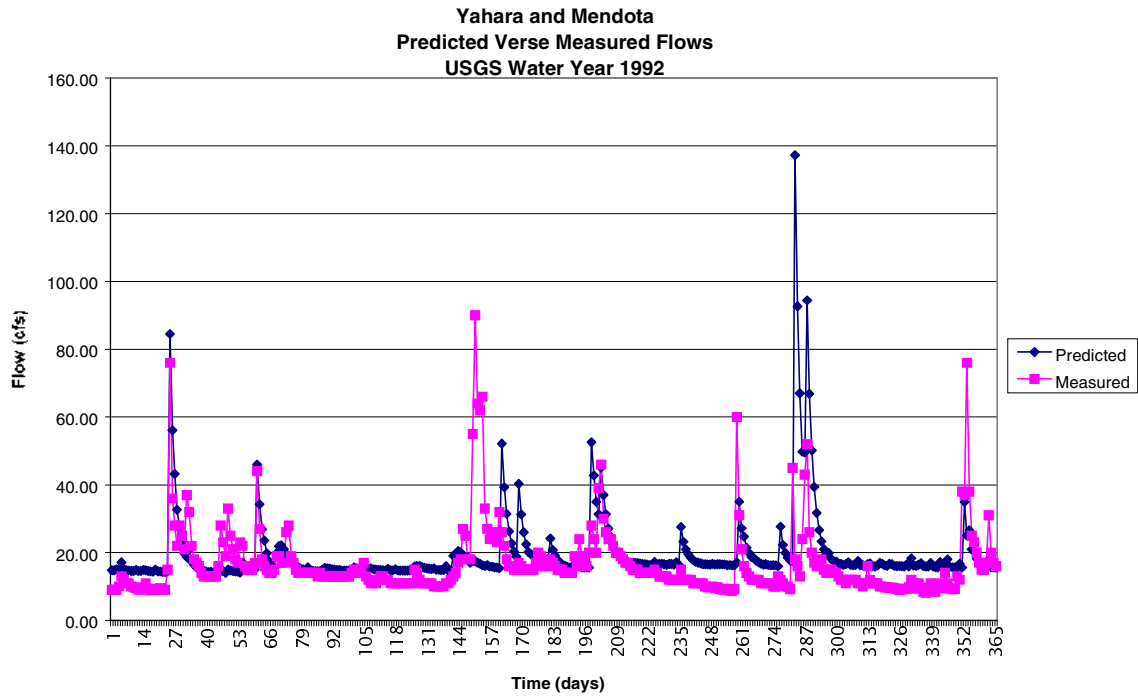


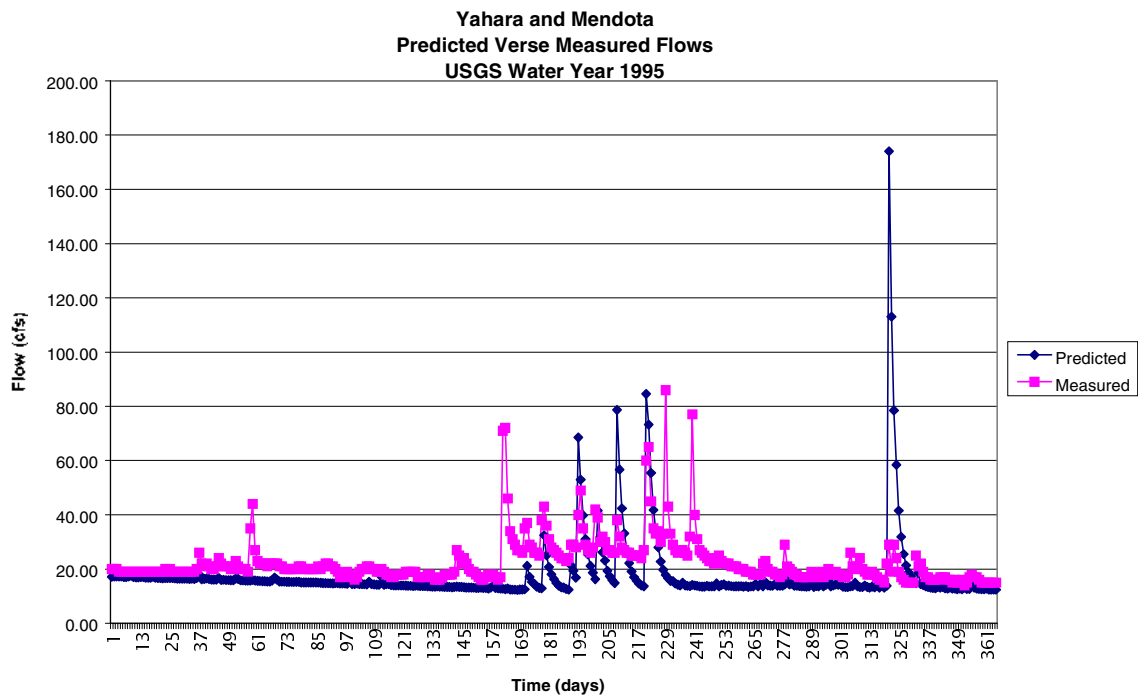
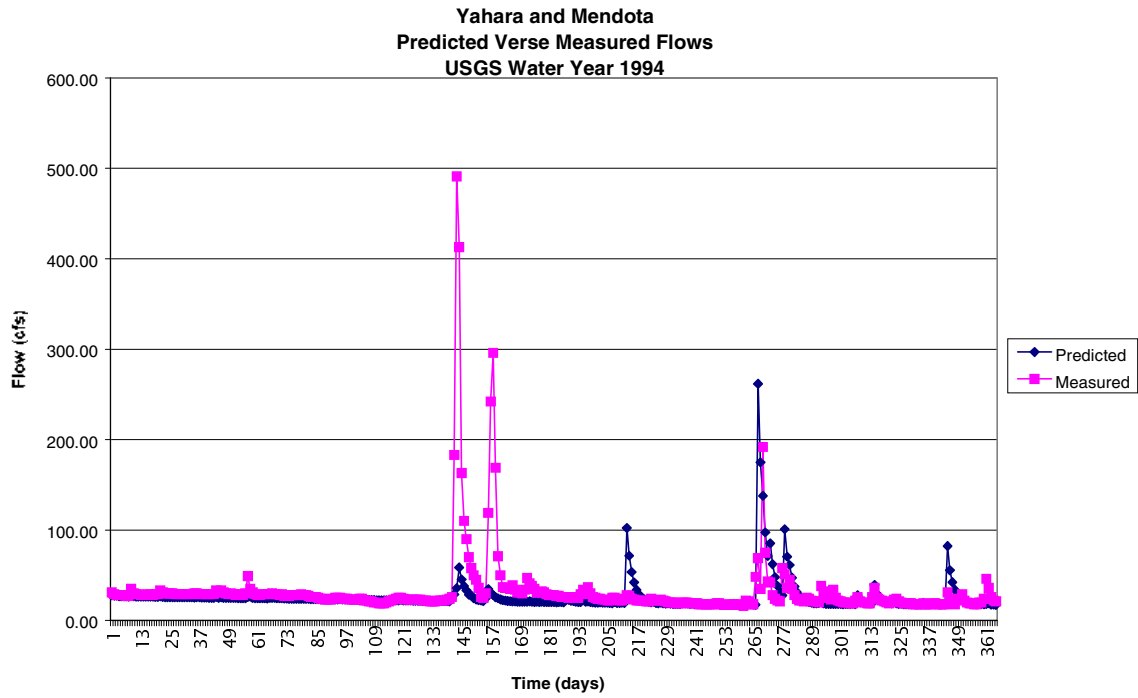
Below is a summary of the individual hydrographs for the calibration data for the Yahara River at Windsor. Due to lack of records, a validation data set was not created.

Calibration Data – Flow:



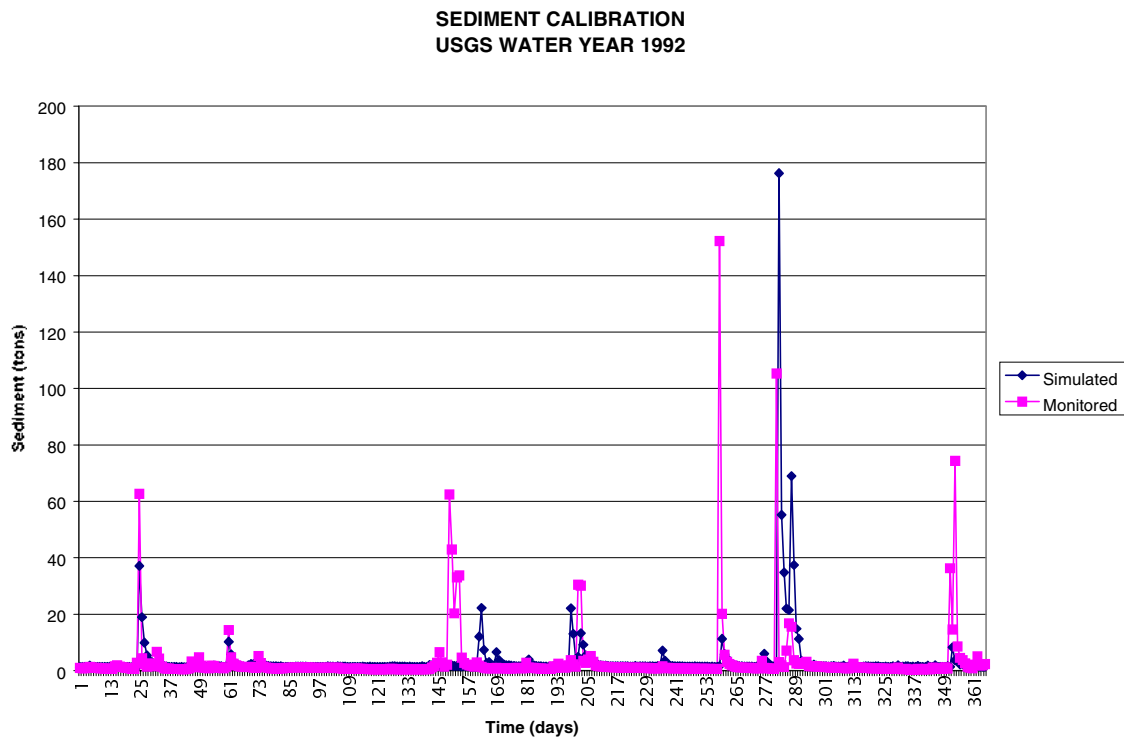
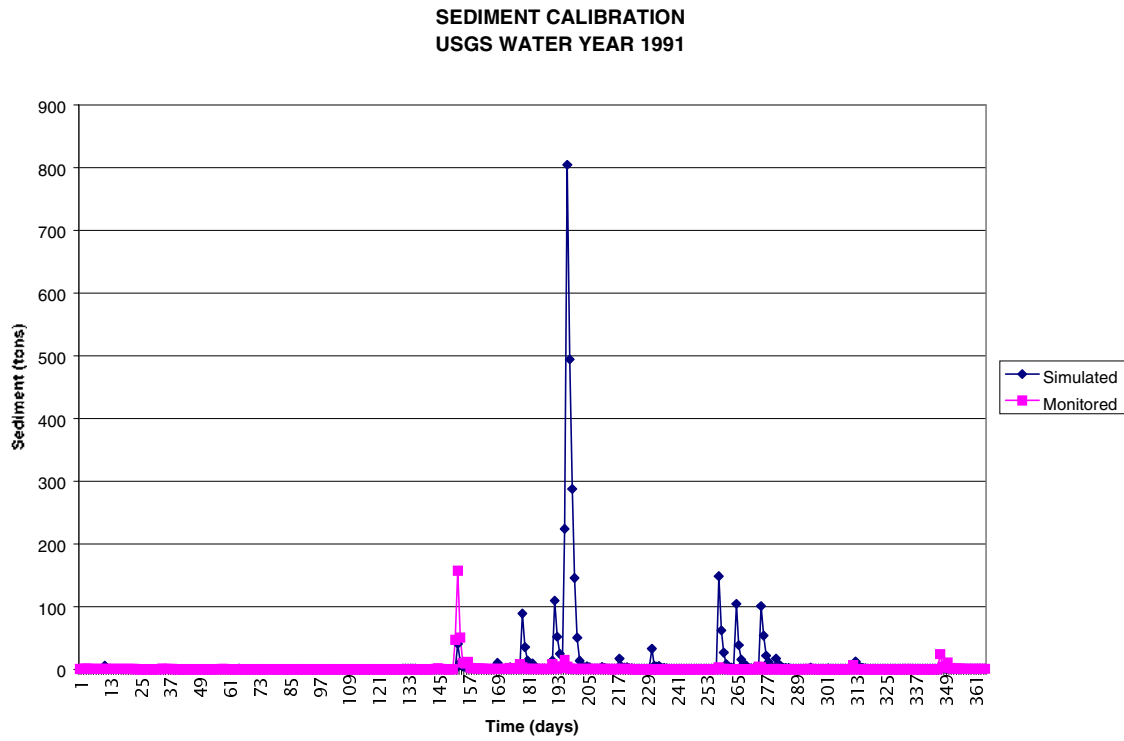


E



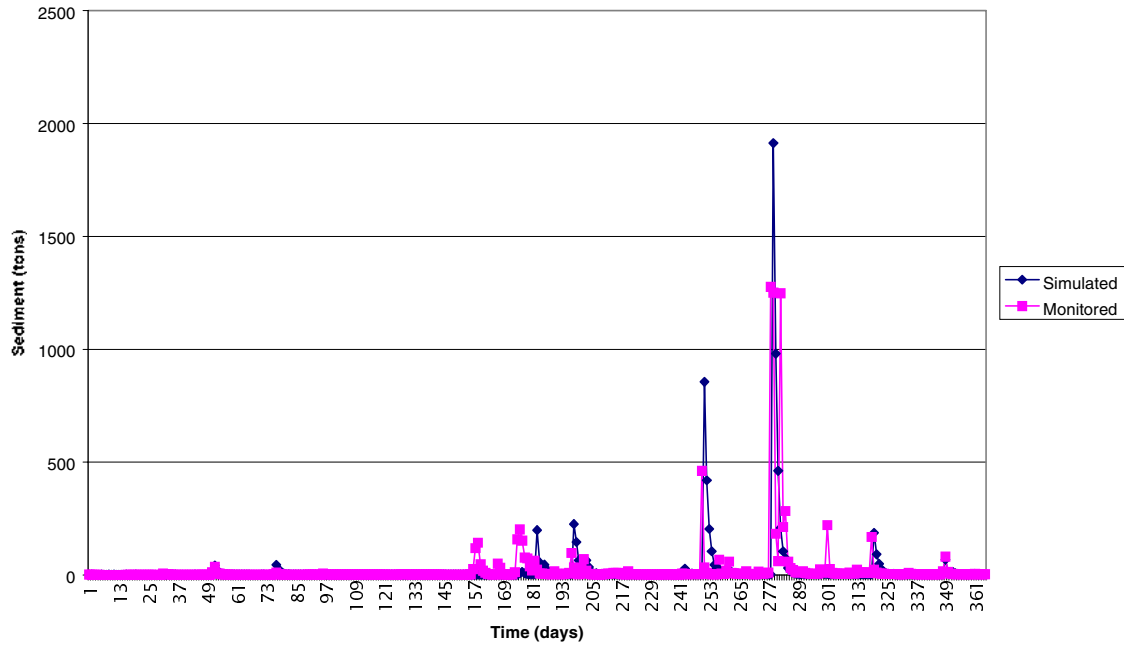
E

Calibration Data – Sediment:

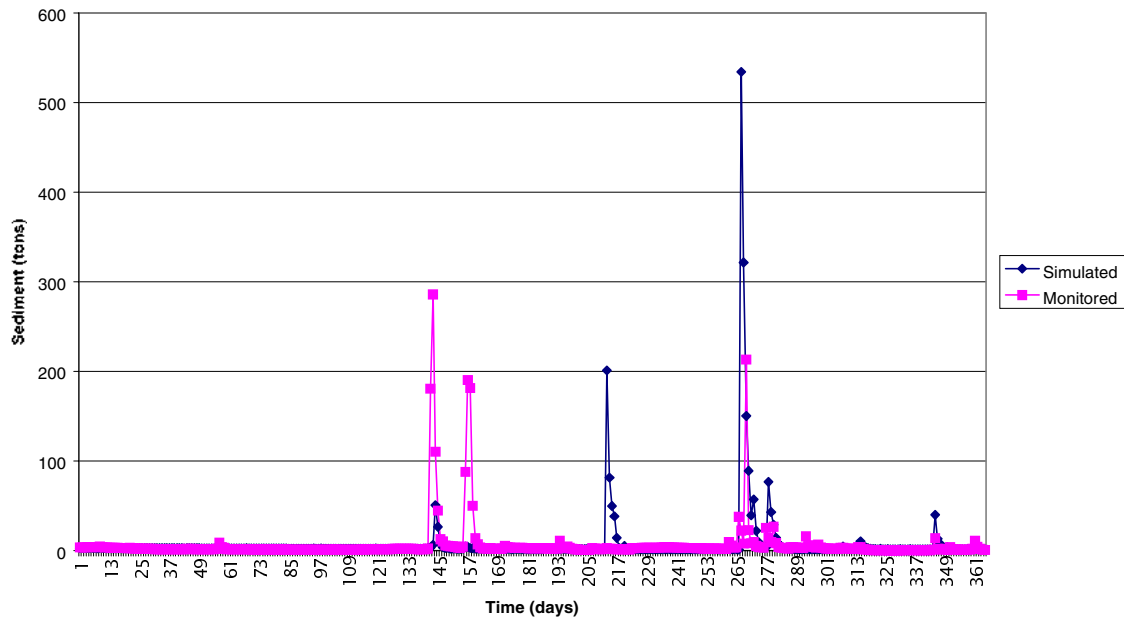


E

**SEDIMENT CALIBRATION
USGS WATER YEAR 1993**

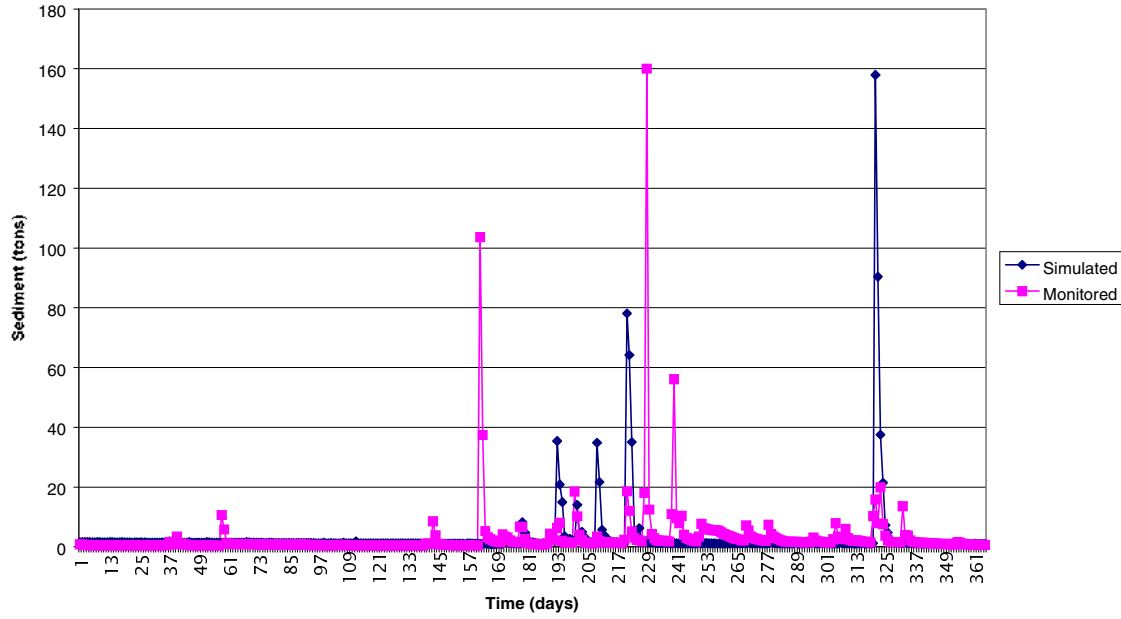


**SEDIMENT CALIBRATION
USGS WATER YEAR 1994**



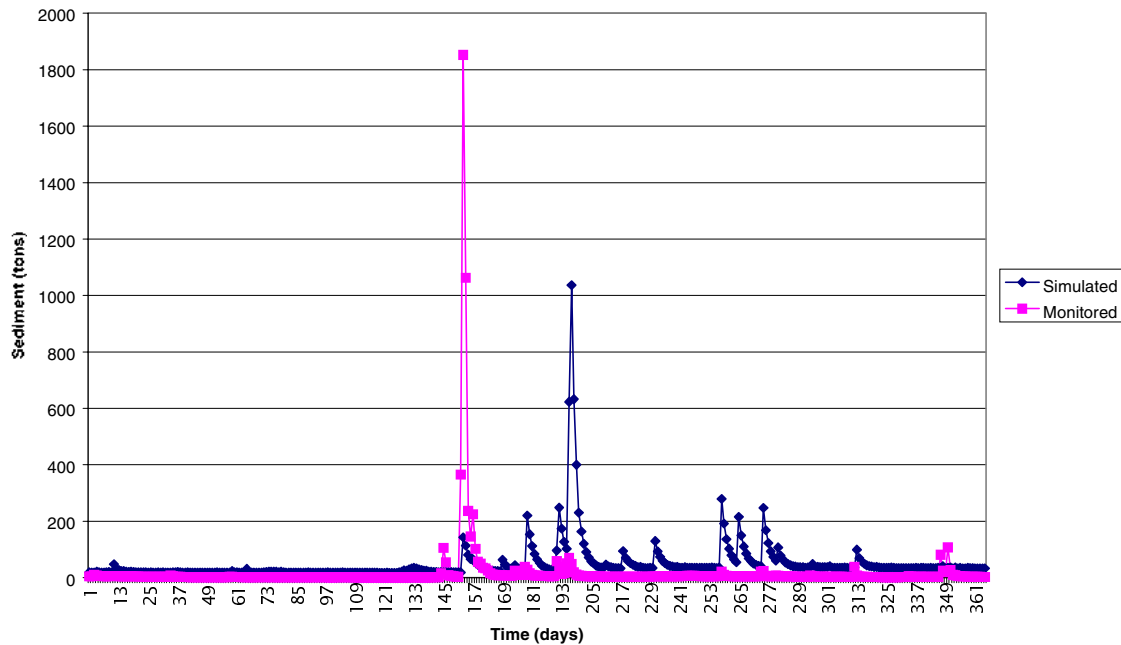
E

**SEDIMENT CALIBRATION
USGS WATER YEAR 1995**



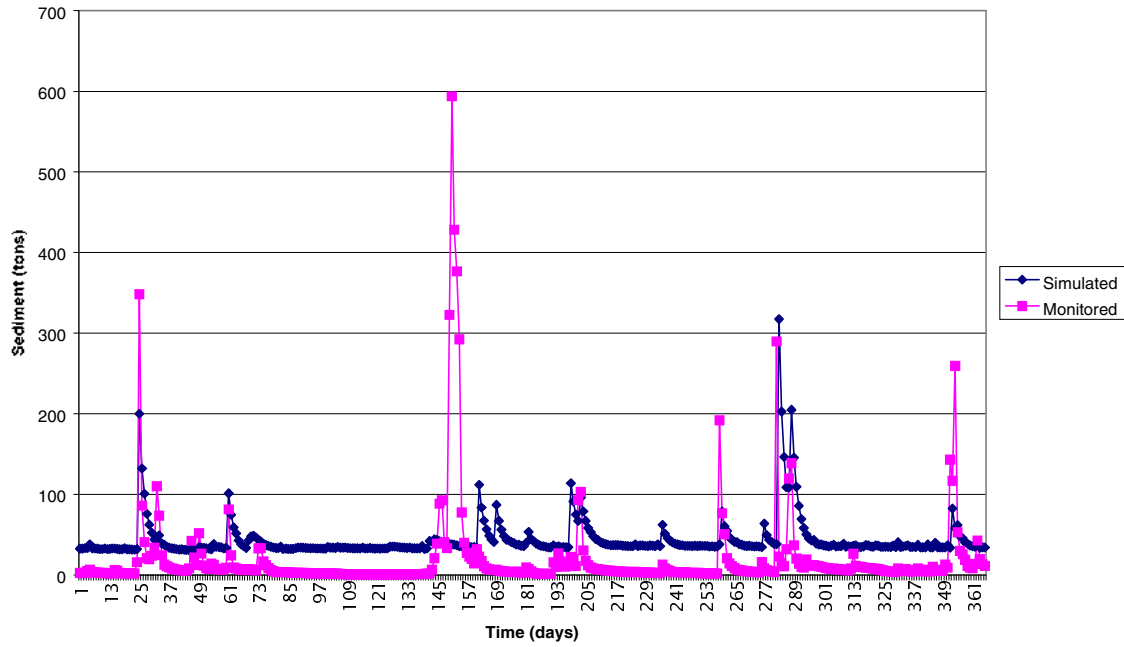
Calibration Data – Phosphorus:

**PHOSPHORUS CALIBRATION
USGS WATER YEAR 1991**

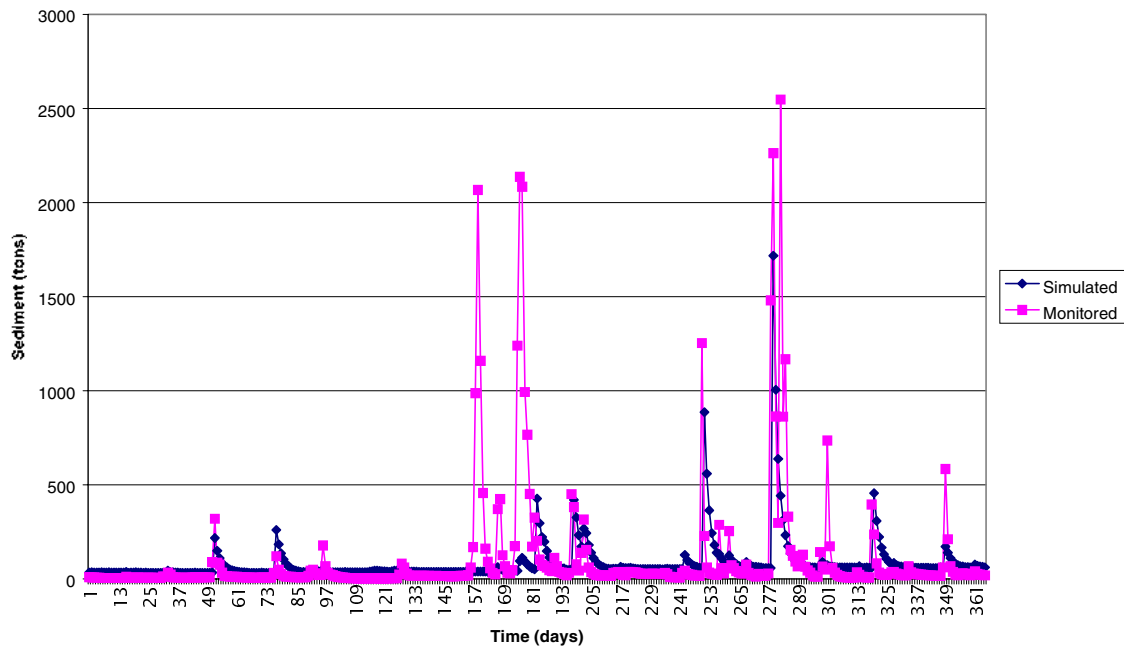


E

**PHOSPHORUS CALIBRATION
USGS WATER YEAR 1992**

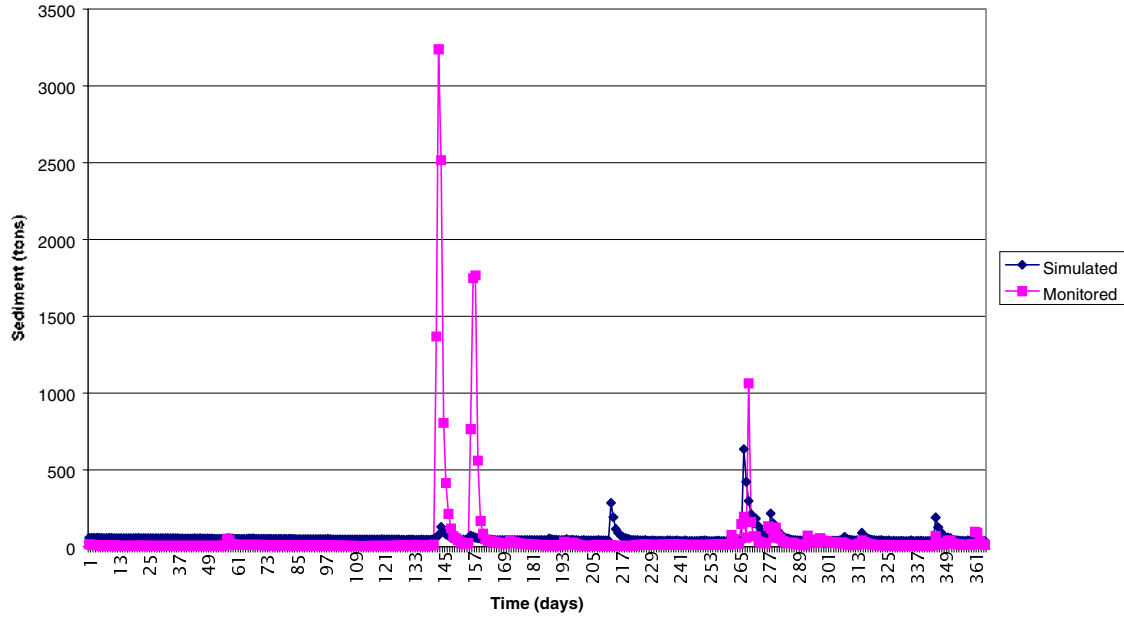


**PHOSPHORUS CALIBRATION
USGS WATER YEAR 1993**

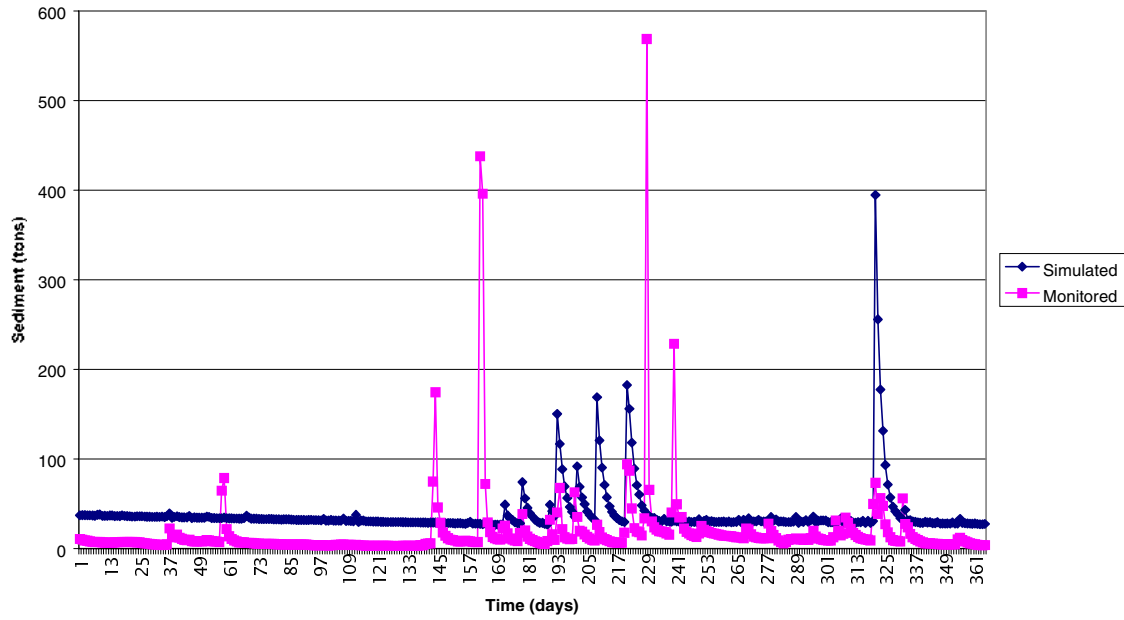


E

**PHOSPHORUS CALIBRATION
USGS WATER YEAR 1994**



**PHOSPHORUS CALIBRATION
USGS WATER YEAR 1995**



E